

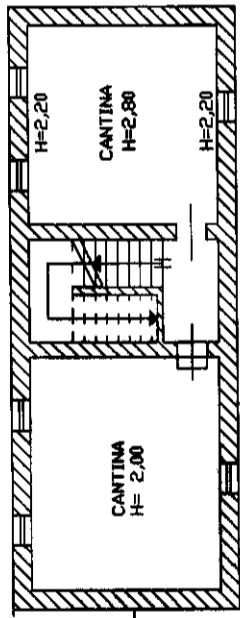
Agenzia del Territorio
CATASTO FABBRICATI
Ufficio provinciale di
Novara

Dichiarazione protocollo n. N00257326 del 23/10/2003
Planimetria di u.i.u. in Comune di Fontaneto D'agogna
Via Rampini civ. 1

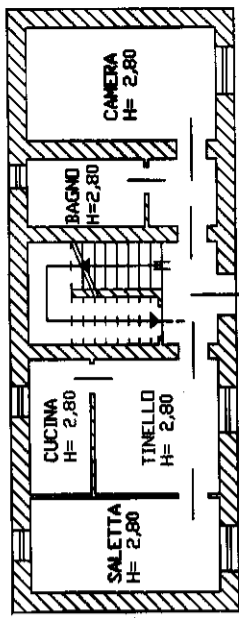
Identificativi Catastali:
Sezione:
Foglio: 1
Particella: 569
Subalterno: 2

Compilata da:
Tonlati Orazio
Iscritto all'albo:
Geometri
Prov. Novara N. 1652

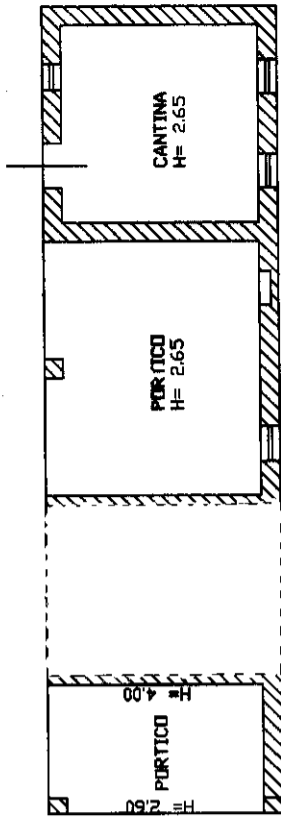
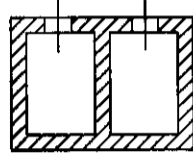
Scala n.1
Scala 1: 200



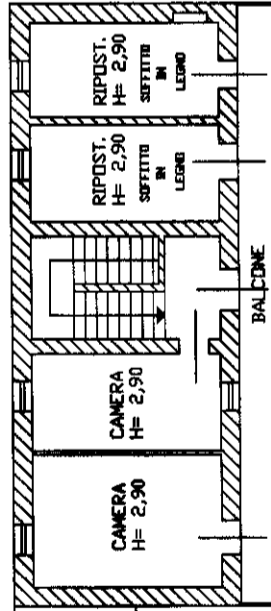
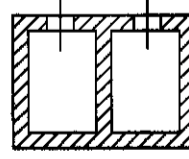
PIANO INTERRATO



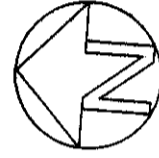
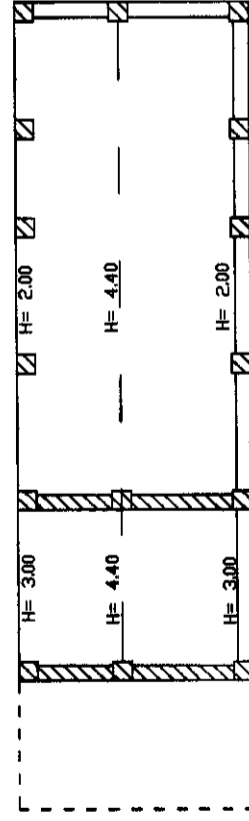
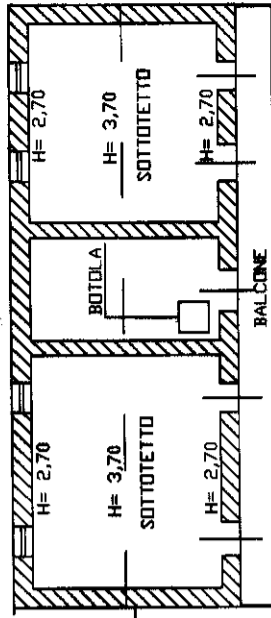
PIANO TERRA



PIANO PRIMO



PIANO SECONDO



SCALA 1:500

